


Reference	SN-0702
Classification	Unclassified
Version	1.00
Date	July 2007

Survey note: Albania



The information contained herein is the property of Bathyswath (sales@bathyswath.com) and is supplied without liability for errors or omissions. No part may be reproduced except if a written permission is given by the company. The copyright and the foregoing restriction on reproduction extend to all media in which this information may be embodied.

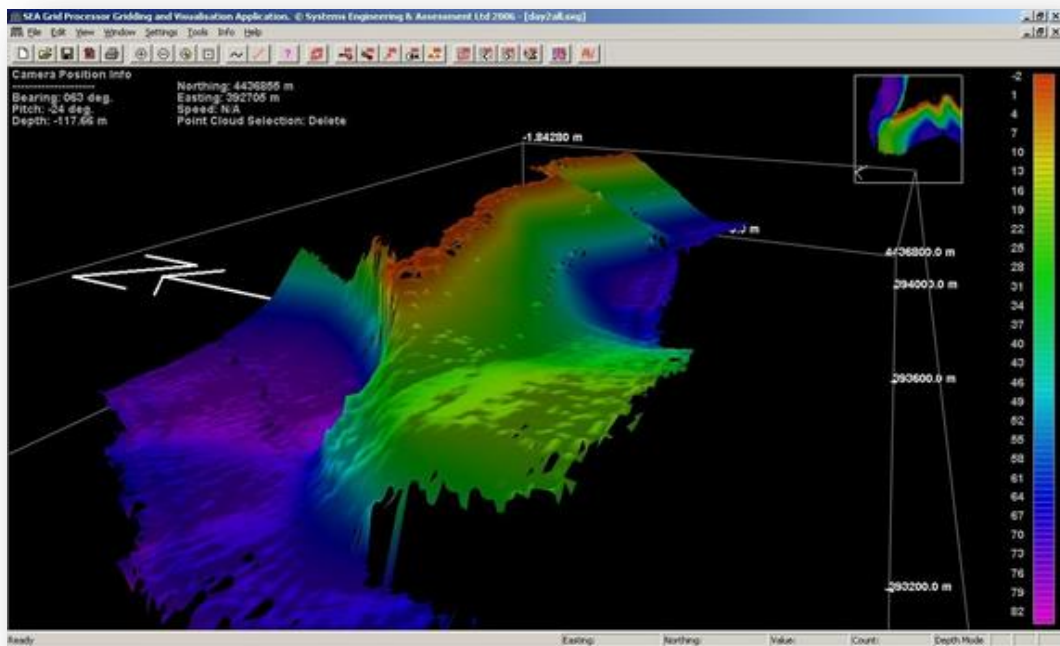


1 SYSTEM USED

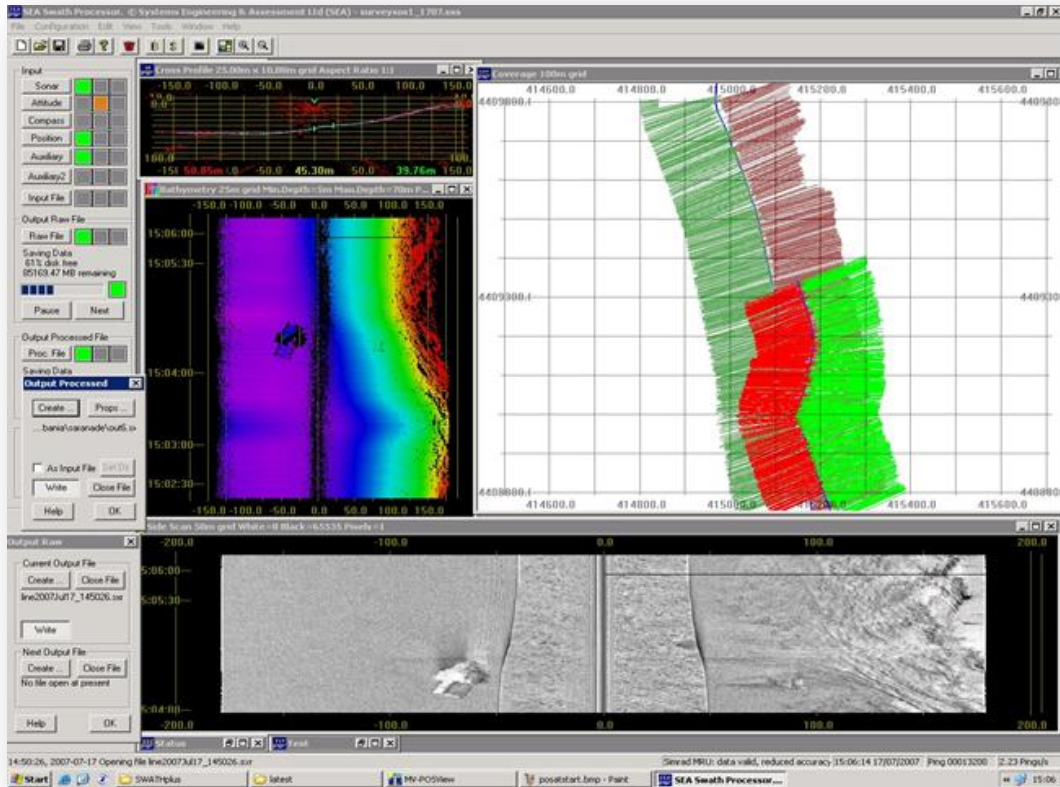
Sonar: Bathyswath-1 (SWATHplus) - 117 kHz
Motion sensing and positioning: Applanix POS-MV, Omnistar positioning

2 SURVEY DESCRIPTION

Strip coastline survey over three survey days.
250 to 300m wide strip, 116km long, depths to 120m.



3D bathy view of the headland



Real time screen capture of a wreck